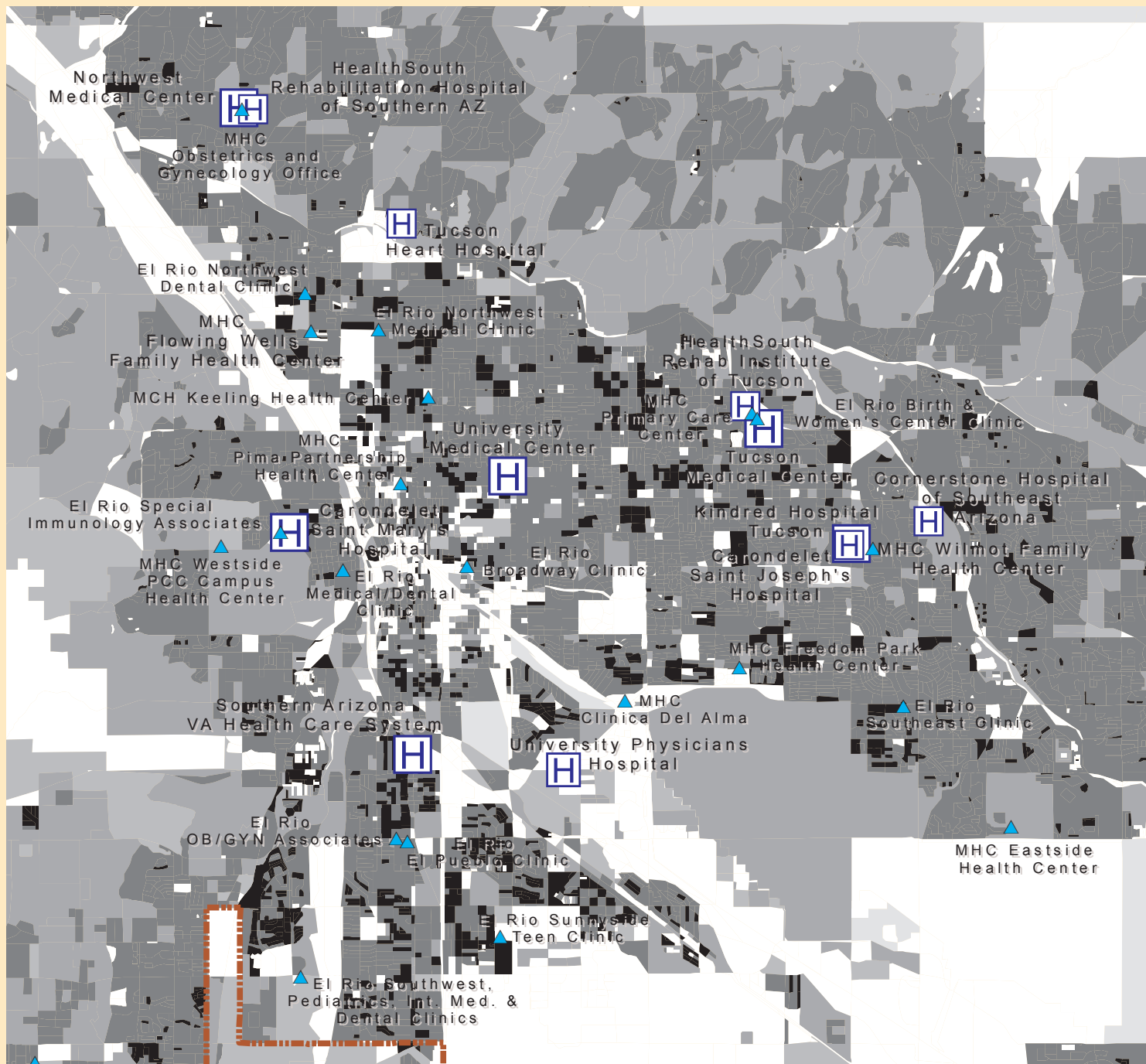


# Hospitals, Clinics, and Population Density of Greater Tucson, Arizona




- ▲ FQHCs (Community Health Centers)
- FQHC look alikes
- Rural Health Clinics
- Ⓜ Critical Access Hospitals

Other AHA Hospitals (beds)

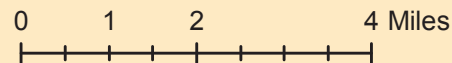
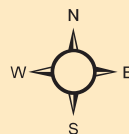
- Ⓜ 1 - 25
- Ⓜ 26 - 50
- Ⓜ 51 - 100
- Ⓜ 101 - 200
- Ⓜ 201 - 738

Population density per square mile



- Ⓜ State boundaries
- Ⓜ County boundaries
- Ⓜ Indian Reservation boundaries

Health care facilities based on 2010 data.  
Population density based on 2007 estimates.



Mel and Enid Zuckerman  
College of Public Health

RURAL HEALTH OFFICE