

Hospitals, Clinics, and Population Density of Cochise County, Arizona



THE UNIVERSITY OF ARIZONA

Mel and Enid Zuckerman
College of Public Health

RURAL HEALTH OFFICE

US Public Health Service
Indian Hospital - Parker



La Paz Regional Hospital

Bouse Medical Clinic

La Paz Medical Services
Quartzsite

Tri-Valley Medical Center

▲ FQHCs (Community Health Centers)

■ FQHC look alikes

● Rural Health Clinics

⊠ Critical Access Hospitals

Other AHA Hospitals (beds)

⊠ 1 - 25

⊠ 26 - 50

⊠ 51 - 100

⊠ 101 - 200

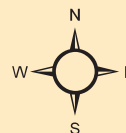
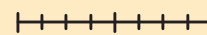
⊠ 201 - 738

⊠ State boundaries


⊠ County boundaries

⊠ Indian Reservation boundaries

0 3 6 12 Miles



Population density per square mile



Health care facilities based on 2010 data.
Population density based on 2007 estimates.