
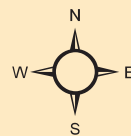
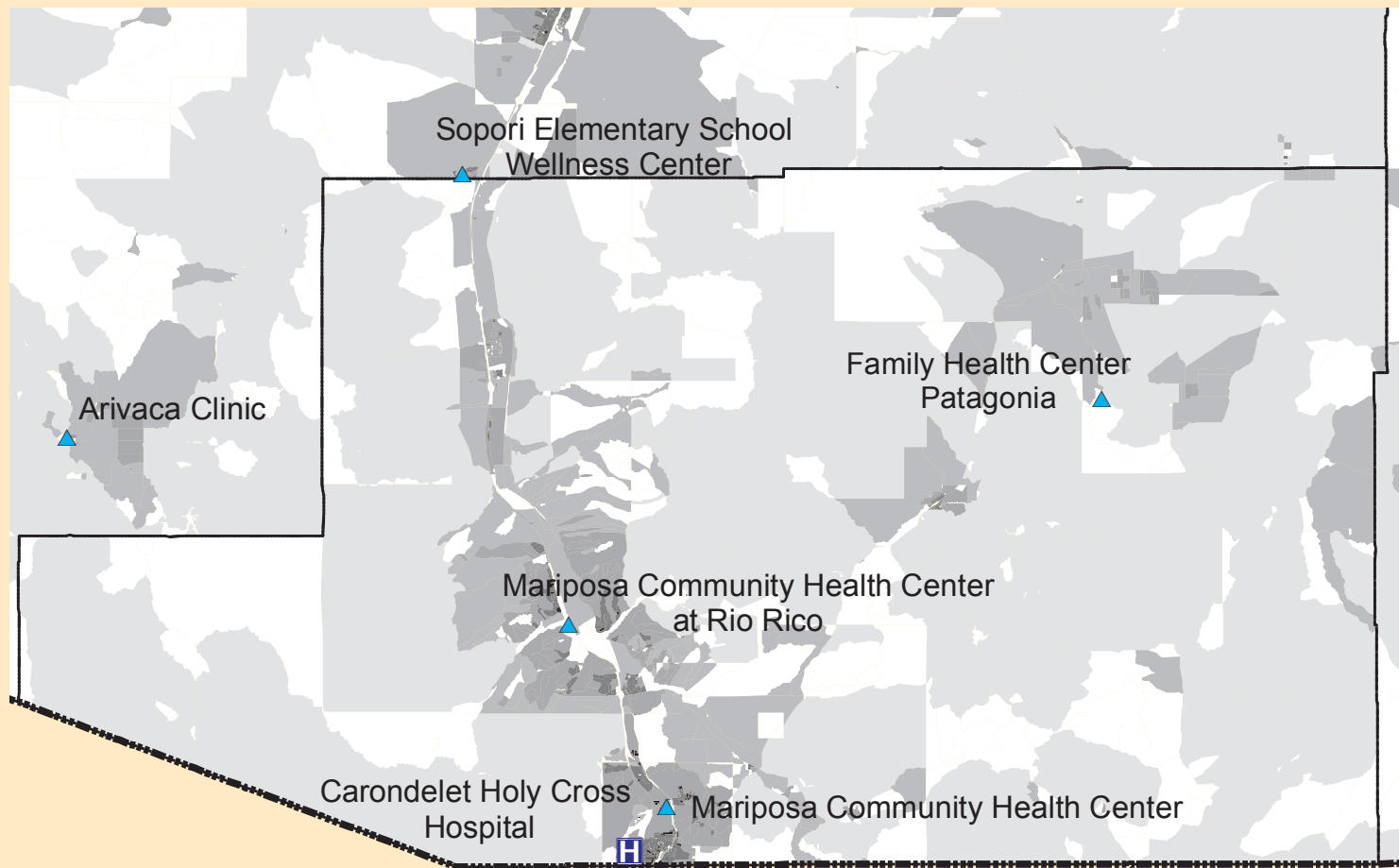


# Hospitals, Clinics, and Population Density of Santa Cruz County, Arizona




- ▲ FQHCs (Community Health Centers)
- FQHC look-alikes
- Rural Health Clinics
- H Critical Access Hospitals

Other AHA Hospitals (beds)

- H 1 - 25
- H 26 - 50
- H 51 - 100
- H 101 - 200
- H 201 - 738

Population density per square mile



Health care facilities based on 2010 data.  
Population density based on 2007 estimates.

- State boundaries
- County boundaries
- Indian Reservation boundaries



Mel and Enid Zuckerman  
College of Public Health

RURAL HEALTH OFFICE